

KING STREET

NE Cor Br Bldg
0.0155, 2.745W

NE Cor Br Bldg
2.7458

LEASE B

LEASE A



19

SPI42146

MORAFIELD ROAD

LEASE
C
SEE DIAG

Emt B
RPI58197

20

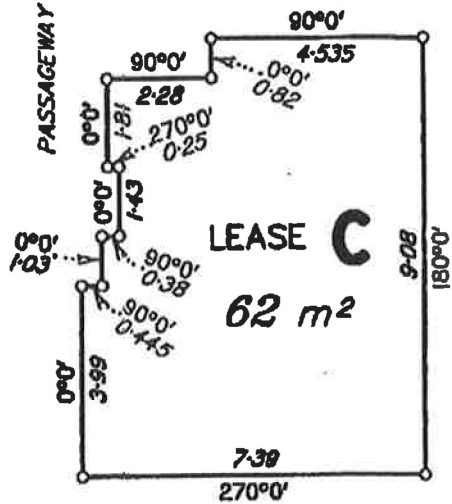
ELLIOT STREET

SE Cor Br Bldg
25.747M, 0.015W

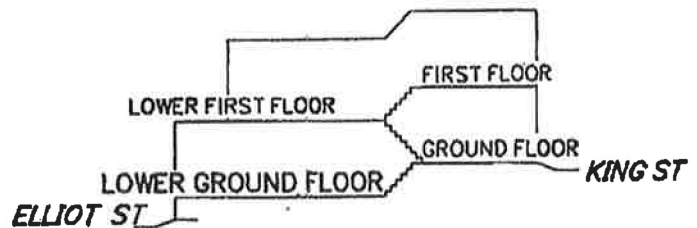
DIAGRAM

SCALE 1:150

SPI42146



LOWER GROUND FLOOR




I, Barry Lynton ANDREWS hereby certify that the details shown on this sketch are correct

Barry L. Andrews 11-7-03

Licensed Surveyor

Date

Scale 1:600 - Lengths are in Metres.



CT / 50373803
LA - Caboolture SC
Mop Ref - 9443-11243
Orig Por 23A
Sketch OK <i>11/7/03</i>

MURRAY & ASSOCIATES
 (QLD) PTY LTD
 CONSULTING SURVEYORS
 LAND & ENGINEERING SURVEYORS, PLANNERS
 NAMBOUR Currie St. Ph. 0754 412188 Fax 0574 412801
 CABOOLTURE King St. Ph. 0754 951478 Fax 0754 951729
 EMERALD Egerton St. Ph. 0749 876363 Fax 0749 822608
 GYMPIE Reef St. Ph. 0754 821484 Fax 0754 828295
 ROMA Bowen St. Ph. 0746 221666

SKETCH PLAN OF

LEASE C - being part of the lower ground floor of a building situated on Lot 1 on SPI42146
Parish of Canning
County of Canning

LICENSED SURVEYOR

DRAWN	JMD	Comp file demarint	DATE	9/7/03	JOB No. 37889
CHECKED	F.BK		SCALE	1:600	